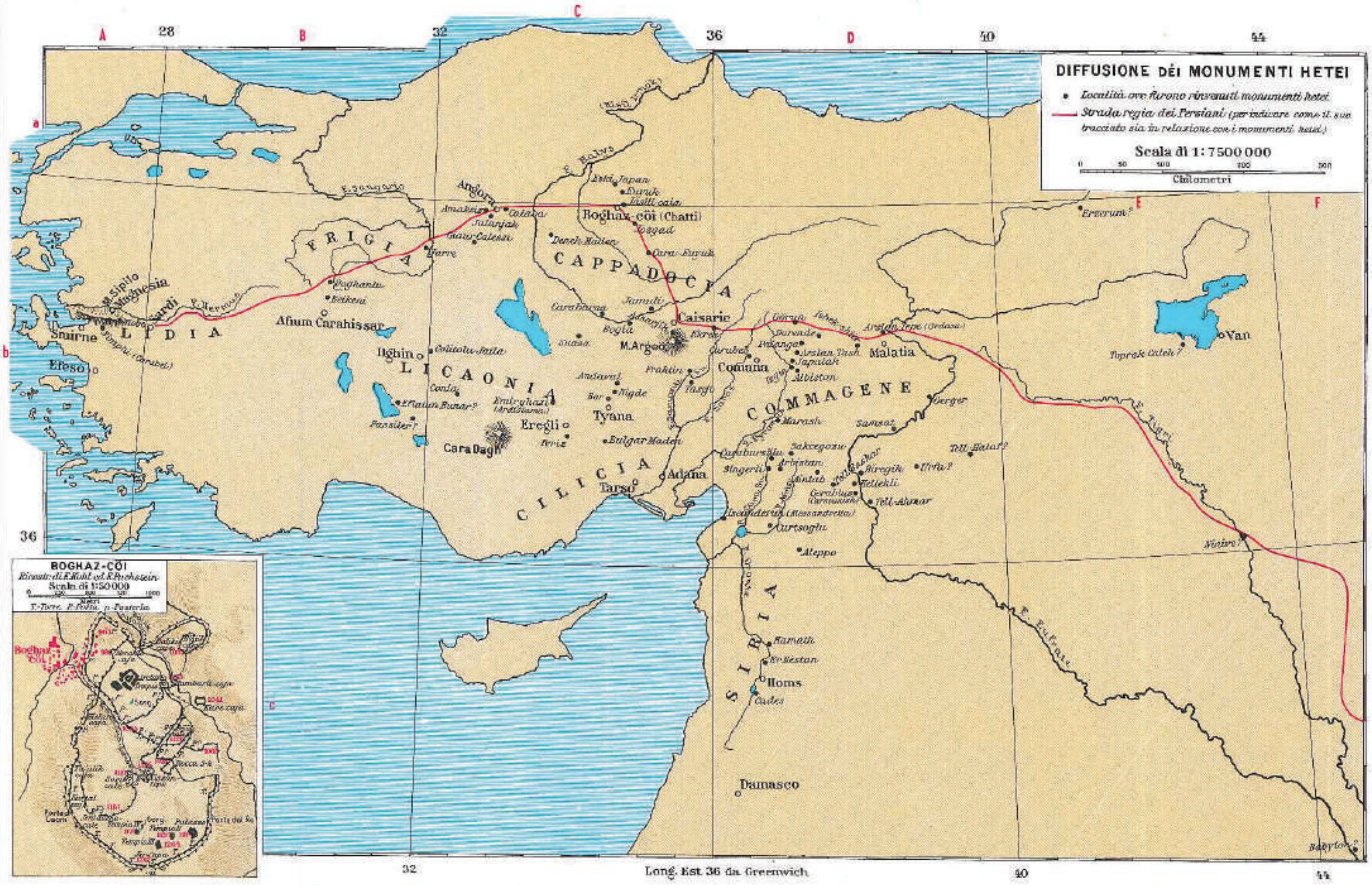

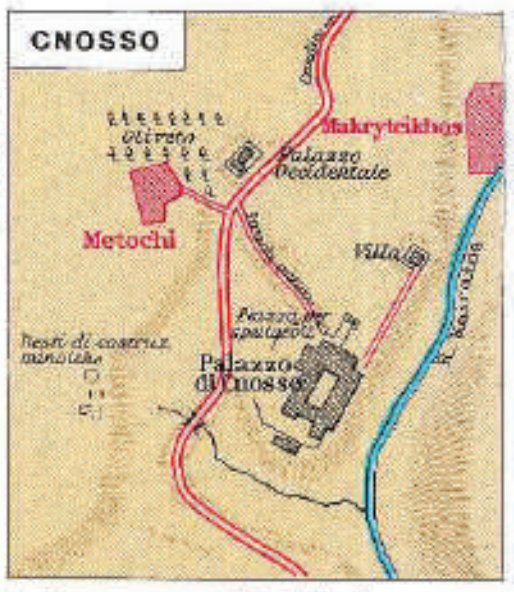

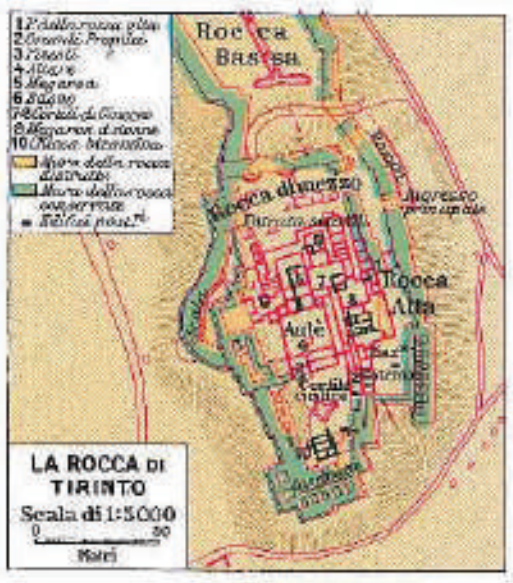

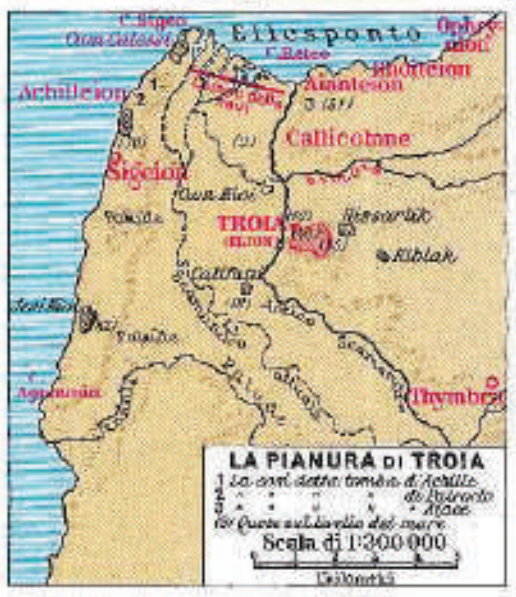

© ISTITUTO GEOGRAFICO DE AGOSTINI S.p.A. - NOVARA

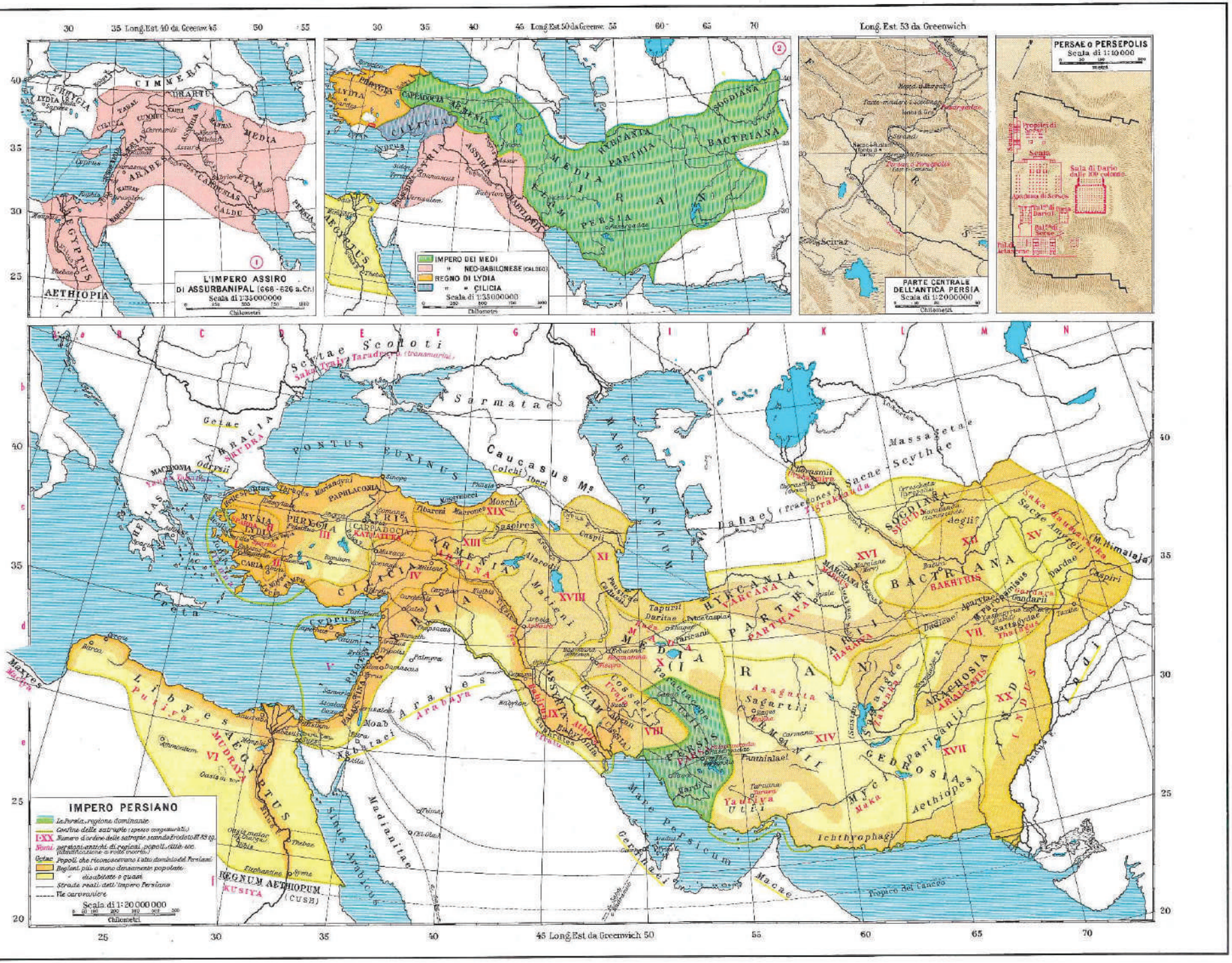

©ISTITUTO GEOGRAFICO DE AGOSTINI S.p.A. - NOVARA

L'ESPANSIONE DEI GRECI SINO AL SEC. VI A. C.

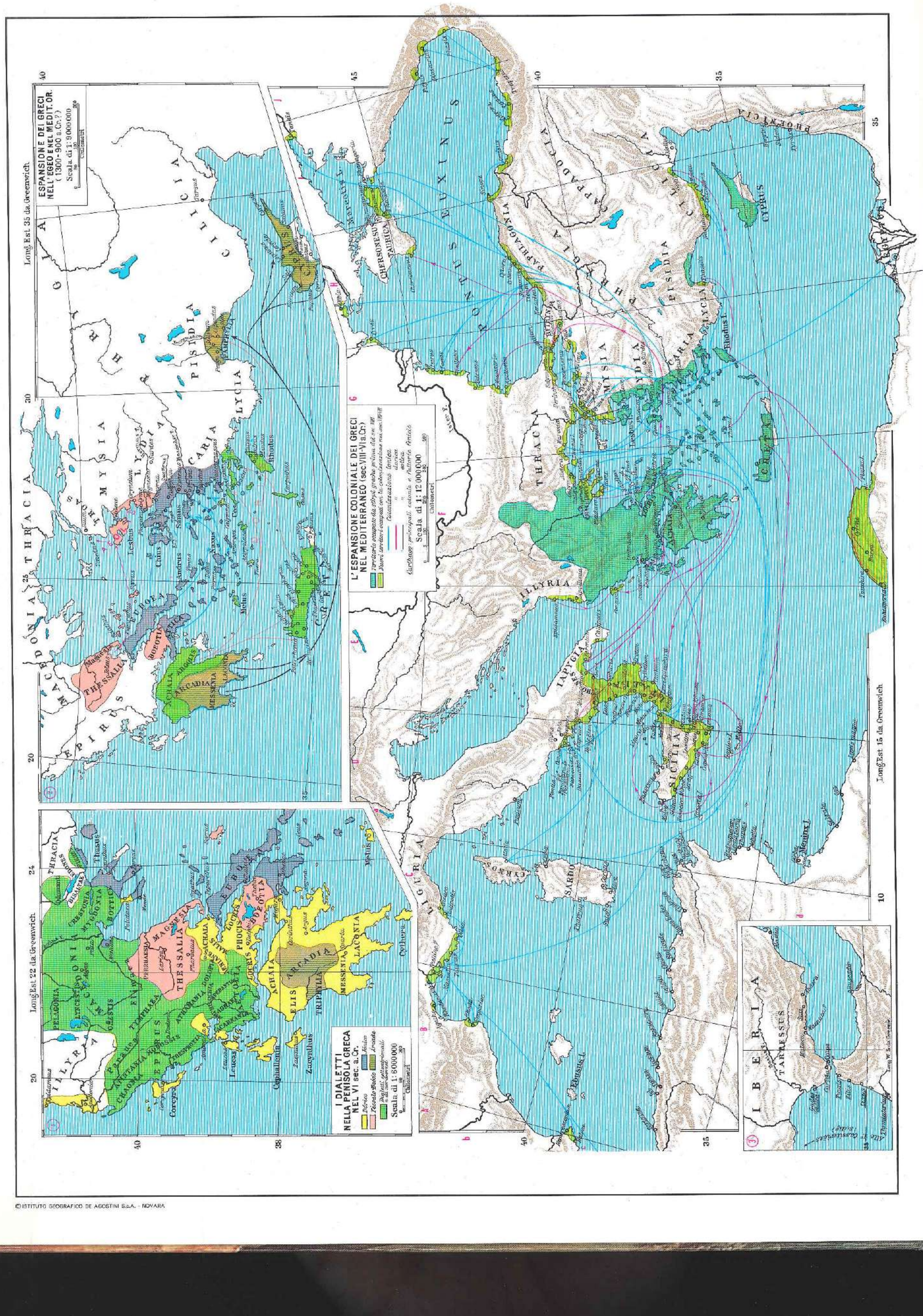

© ISTITUTO GEOGRAFICO DE AGOSTINI S.p.A. - NOVARA

© ISTITUTO GEOGRAFICO DE AGOSTINI S.p.A. - NOVARA

Scala di 1:1500000
0 5 10 20 30 40 50 60
Chiloametri

EPIRUS
Thessaliotis
Dolopia
Achaia Phthiotis
Phocis
Locris
Boeotia
Attica
Peloponnesus
Argolis
Arcadia
Messenia
Laconica
Aetolia
Acarnania
Amphilochia
Aenis
Malis
Doris
Oetaea Locris
Locris Hesperia
Megaris
Sicyonia
Corinthus
Achaia
Elis
Triphylia
Pisatis
Triphylia
Cynuria
Thyreatis
Argos
Tolis
Diacria
Chalcis
Tetrapolis
Mesogaea
Paralia
Hymettia
Laurium
Peninsula
Mare Aegaeum
Mare Myrtoum
Mare Ionium
Sinus Corinthiacus (Crisaeus-Delphicus)
Sinus Saronicus
Sinus Argolicus
Sinus Laconicus
Sinus Messeniacus
Sinus Cyparissius
Sinus Calydonius
Sinus Chelonatas
Sinus Pagasaeus
Sinus Maliacus
Sinus Euboicus
Sinus Thermaicus
Sinus Strymonicus
Sinus Singiticus
Sinus Toronaicus
Sinus Melas
Sinus Hermionicus
Sinus Argolicus
Sinus Laconicus
Sinus Messeniacus
Sinus Cyparissius
Sinus Calydonius
Sinus Chelonatas
Sinus Pagasaeus
Sinus Maliacus
Sinus Euboicus
Sinus Thermaicus
Sinus Strymonicus
Sinus Singiticus
Sinus Toronaicus
Sinus Melas
Sinus Hermionicus

Pharsalus
Thebae Phthiotidis
S. Pagasaeus (Pelasgicus)
Magnesia
Ios
Scyllaeum
Peparethus I.
Scantile I.
Scyrus I.
Scyrus
Histiaea (Oreus)
Artemisium Pr.
Chersonesus Pr.
Cephereus Pr.
Oeta M.
Callidromus M.
Panaetolius M.
Lamia
Thermopylae
Lyncestis
Lyncestae
Tymphaeum M.
Sperchius R.
Achaicus M.
Othrys M.
Parnassus M.
Cirphis
Delphi
Amphissa
Corax M.
Helicon M.
Thebae
Tanagra
Chaeronea
Orchomenus
Copaïs (Copaïs)
Aulis
Euripus
Eretria
Carystus
Geraestus
Andros
Tenos
Myconos
Naxos
Paros
Delos
Rhenea I.
Ceos I.
Cythnus I.
Seriphus I.
Helena I.
Aegina I.
Aegina
Epidaurus
Troezen
Scyllaeum Pr.
Hydrea I.
Hermion
Methana Pen.
Spiraeum Pr.
Cythera I.
Cythera
Onugnathus Pr.
Taenarum Pr.
Malea Pr.
Epidaurus Limera
Asopus
Sicyon
Corinthus
Cenchreae
Isthmus
Megara
Eleusis
Athenae
Piraeus
Phalerum
Sunium
Laurium
Prasiae
Brauron
Rhamnus
Marathon
Oropus
Aulis
Chalcis
Eretria
Carystus
Geraestus
Andros
Tenos
Myconos
Naxos
Paros
Delos
Rhenea I.
Ceos I.
Cythnus I.
Seriphus I.
Helena I.
Aegina I.
Hydrea I.
Cythera I.
Leucas I.
Leucas
Leucate Pr.
Taphiassus
Ithaca I.
Ithaca
Cephallenia I.
Cephallenia
Zacynthus I.
Zacynthus
Elatus M.
Chelonatas Pr.
Ichthys Pr.
Araxus
Rhium
Patrae
Panachaicus M.
Aroanius M.
Cyllene M.
Erymanthus M.
Lycaeus M.
Tegea
Mantinea
Orchomenus
Stymphalus
Pheneus
Nemea
Argos
Mycenae
Tiryns
Lerna
Tripolis
Megalopolis
Pallantium
Thelpusa
Psophis
Phigalia
Gortys
Andania
Messene
Thuria
Abia
Pylos
Methone
Coryphasium
Aegalaeus M.
Mathia M.
Aoritas M.
Taygetus M.
Taygetus
Sparta (Lacedaemon)
Amyclae
Pharis
Gythium
Cape Matapan
Acritas
Cape Gallo
Cape Acritas
Cape Malea
Cape Tainaron
Cape Onugnathus
Cape Malea
Cape Epidaurus Limera
Cape Skyllaeum
Cape Hermion
Cape Scyllaeum
Cape Sunium
Cape Zoster
Cape Phalerum
Cape Rhamnus
Cape Marathon
Cape Oropus
Cape Aulis
Cape Chalcis
Cape Eretria
Cape Carystus
Cape Geraestus
Cape Andros
Cape Tenos
Cape Myconos
Cape Naxos
Cape Paros
Cape Delos
Cape Rhenea I.
Cape Ceos I.
Cape Cythnus I.
Cape Seriphus I.
Cape Helena I.
Cape Aegina I.
Cape Hydrea I.
Cape Cythera I.
Cape Leucas I.
Cape Leucas
Cape Leucate Pr.
Cape Taphiassus
Cape Ithaca I.
Cape Ithaca
Cape Cephallenia I.
Cape Cephallenia
Cape Zacynthus I.
Cape Zacynthus
Cape Elatus M.
Cape Chelonatas Pr.
Cape Ichthys Pr.
Cape Araxus
Cape Rhium
Cape Patrae
Cape Panachaicus M.
Cape Aroanius M.
Cape Cyllene M.
Cape Erymanthus M.
Cape Lycaeus M.
Cape Tegea
Cape Mantinea
Cape Orchomenus
Cape Stymphalus
Cape Pheneus
Cape Nemea
Cape Argos
Cape Mycenae
Cape Tiryns
Cape Lerna
Cape Tripolis
Cape Megalopolis
Cape Pallantium
Cape Thelpusa
Cape Psophis
Cape Phigalia
Cape Gortys
Cape Andania
Cape Messene
Cape Thuria
Cape Abia
Cape Pylos
Cape Methone
Cape Coryphasium
Cape Aegalaeus M.
Cape Mathia M.
Cape Aoritas M.
Cape Taygetus M.
Cape Taygetus
Cape Sparta (Lacedaemon)
Cape Amyclae
Cape Pharis
Cape Gythium
Cape Matapan
Cape Acritas
Cape Gallo
Cape Acritas
Cape Malea
Cape Tainaron
Cape Onugnathus
Cape Malea
Cape Epidaurus Limera
Cape Skyllaeum
Cape Hermion
Cape Scyllaeum
Cape Sunium
Cape Zoster
Cape Phalerum
Cape Rhamnus
Cape Marathon
Cape Oropus
Cape Aulis
Cape Chalcis
Cape Eretria
Cape Carystus
Cape Geraestus
Cape Andros
Cape Tenos
Cape Myconos
Cape Naxos
Cape Paros
Cape Delos
Cape Rhenea I.
Cape Ceos I.
Cape Cythnus I.
Cape Seriphus I.
Cape Helena I.
Cape Aegina I.
Cape Hydrea I.
Cape Cythera I.
Cape Leucas I.
Cape Leucas
Cape Leucate Pr.
Cape Taphiassus
Cape Ithaca I.
Cape Ithaca
Cape Cephallenia I.
Cape Cephallenia
Cape Zacynthus I.
Cape Zacynthus
Cape Elatus M.
Cape Chelonatas Pr.
Cape Ichthys Pr.
Cape Araxus
Cape Rhium
Cape Patrae
Cape Panachaicus M.
Cape Aroanius M.
Cape Cyllene M.
Cape Erymanthus M.
Cape Lycaeus M.
Cape Tegea
Cape Mantinea
Cape Orchomenus
Cape Stymphalus
Cape Pheneus
Cape Nemea
Cape Argos
Cape Mycenae
Cape Tiryns
Cape Lerna
Cape Tripolis
Cape Megalopolis
Cape Pallantium
Cape Thelpusa
Cape Psophis
Cape Phigalia
Cape Gortys
Cape Andania
Cape Messene
Cape Thuria
Cape Abia
Cape Pylos
Cape Methone
Cape Coryphasium
Cape Aegalaeus M.
Cape Mathia M.
Cape Aoritas M.
Cape Taygetus M.
Cape Taygetus
Cape Sparta (Lacedaemon)
Cape Amyclae
Cape Pharis
Cape Gythium
Cape Matapan
Cape Acritas
Cape Gallo
Cape Acritas
Cape Malea
Cape Tainaron
Cape Onugnathus
Cape Malea
Cape Epidaurus Limera
Cape Skyllaeum
Cape Hermion
Cape Scyllaeum
Cape Sunium
Cape Zoster
Cape Phalerum
Cape Rhamnus
Cape Marathon
Cape Oropus
Cape Aulis
Cape Chalcis
Cape Eretria
Cape Carystus
Cape Geraestus
Cape Andros
Cape Tenos
Cape Myconos
Cape Naxos
Cape Paros
Cape Delos
Cape Rhenea I.
Cape Ceos I.
Cape Cythnus I.
Cape Seriphus I.
Cape Helena I.
Cape Aegina I.
Cape Hydrea I.
Cape Cythera I.

Long. Est 22 da Greenw.

ATENE
Scala di 1:37500
0 100 200 400 600m

1. Enneacrunus
2. Cillis Nymphorum
3. Sepulcra
4. Agora vetus
5. Dionysiaca
6. Mon. Eubulidis
7. Mon. Lysicratis

OLIMPIA
Scala di 1:6500
0 50 100m

© ISTITUTO GEOGRAFICO DE AGOSTINI S.p.A. - NOVARA

© ISTITUTO GEOGRAFICO DE AGOSTINI S.p.A. - NOVARA

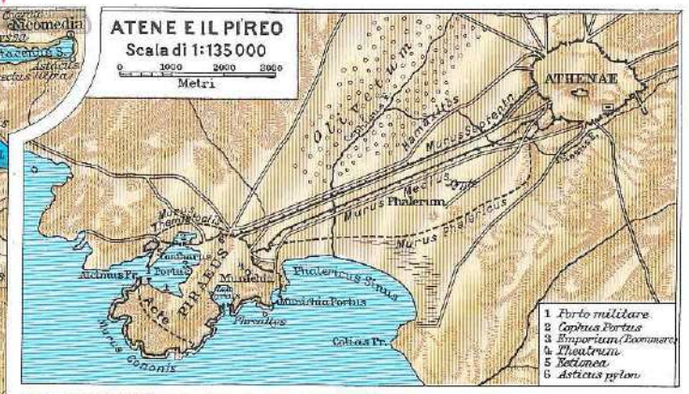

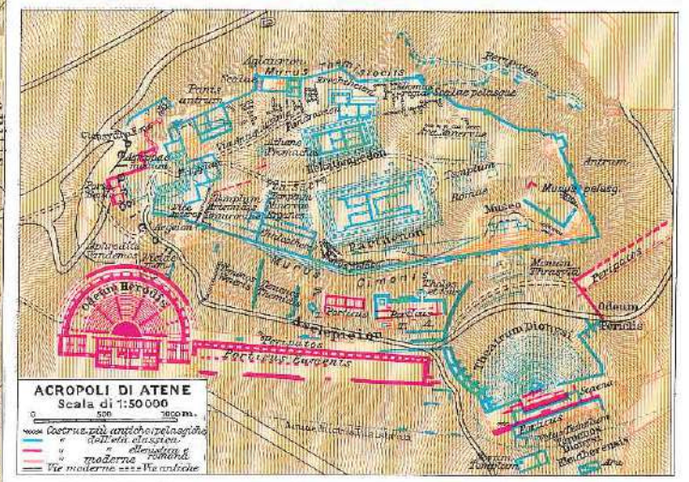

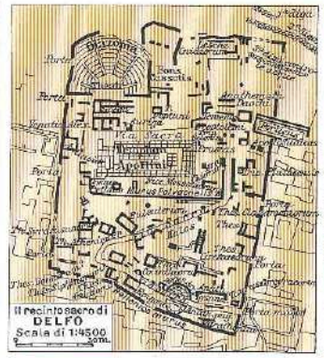

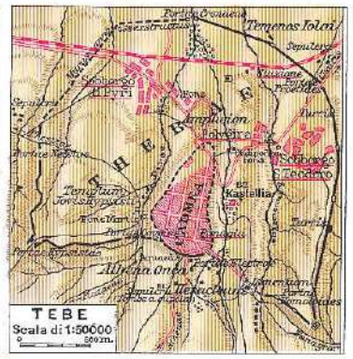

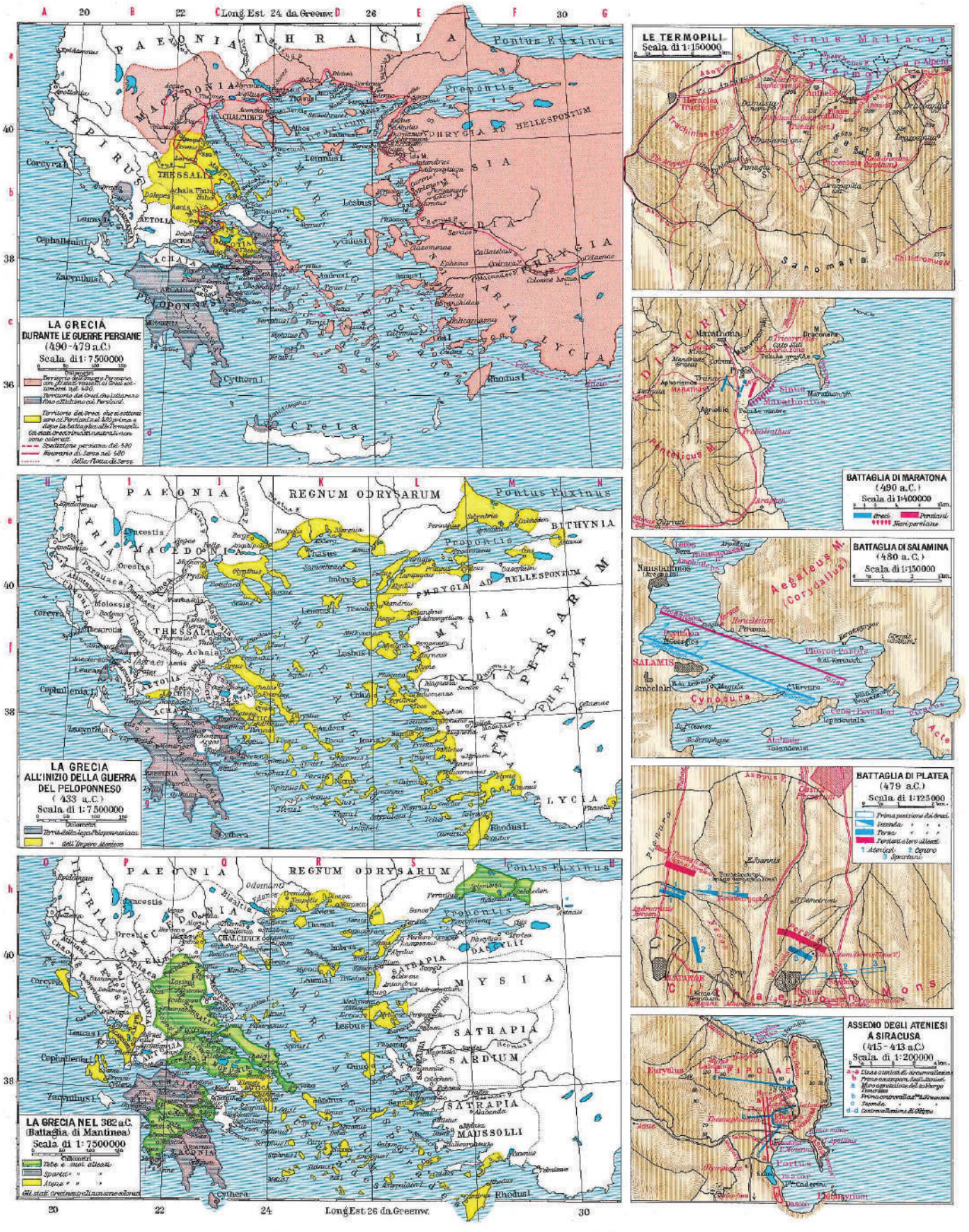
LA GRECIA DURANTE LE GUERRE PERSIANE (490-479 a.C.)
Scala di 1: 7.500.000
LA GRECIA ALL'INIZIO DELLA GUERRA DEL PELOPONNESO (433 a.C.)
Scala di 1: 7.500.000
LA GRECIA NEL 362 a.C. (Battaglia di Mantinea)
Scala di 1: 7.500.000
LE TERMOPILI
Scala di 1: 150.000
BATTAGLIA DI MARATONA (490 a.C.)
Scala di 1: 400.000
BATTAGLIA DI SALAMINA (480 a.C.)
Scala di 1: 150.000
BATTAGLIA DI PLATEA (479 a.C.)
Scala di 1: 125.000
ASSEDIO DEGLI ATENIESI A SIRACUSA (415-413 a.C.)
Scala di 1: 200.000
Long. Est 24 da Greenw.
Long. Est 26 da Greenw.

©ISTITUTO GEOGRAFICO DE AGOSTINI S.p.A. - NOVARA

© ISTITUTO GEOGRAFICO DE AGOSTINI S.p.A. - NOVARA

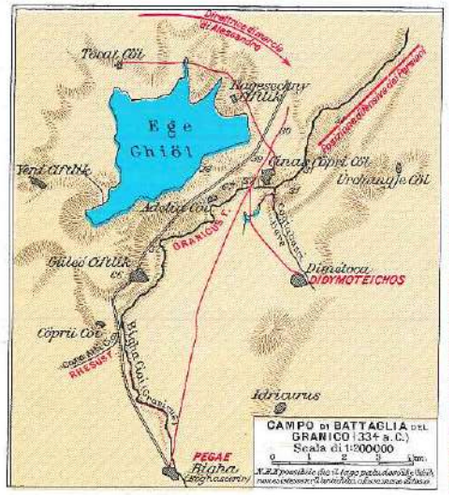

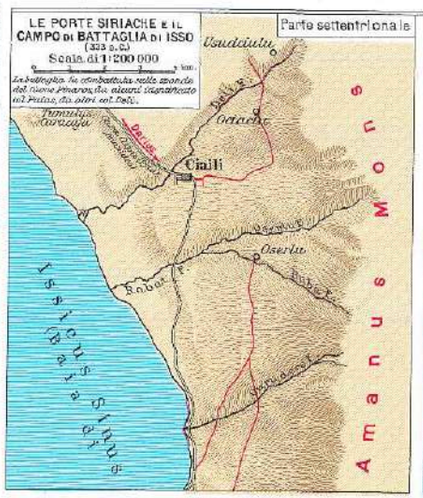

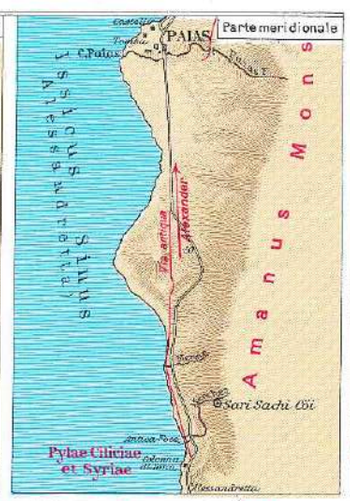

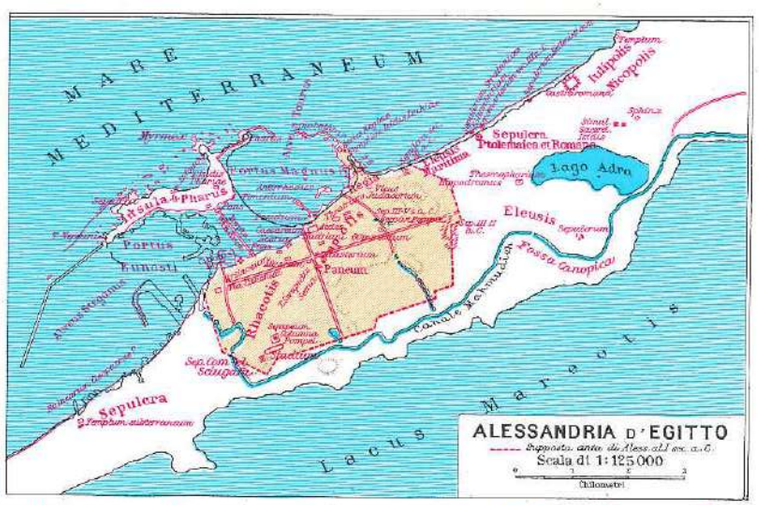

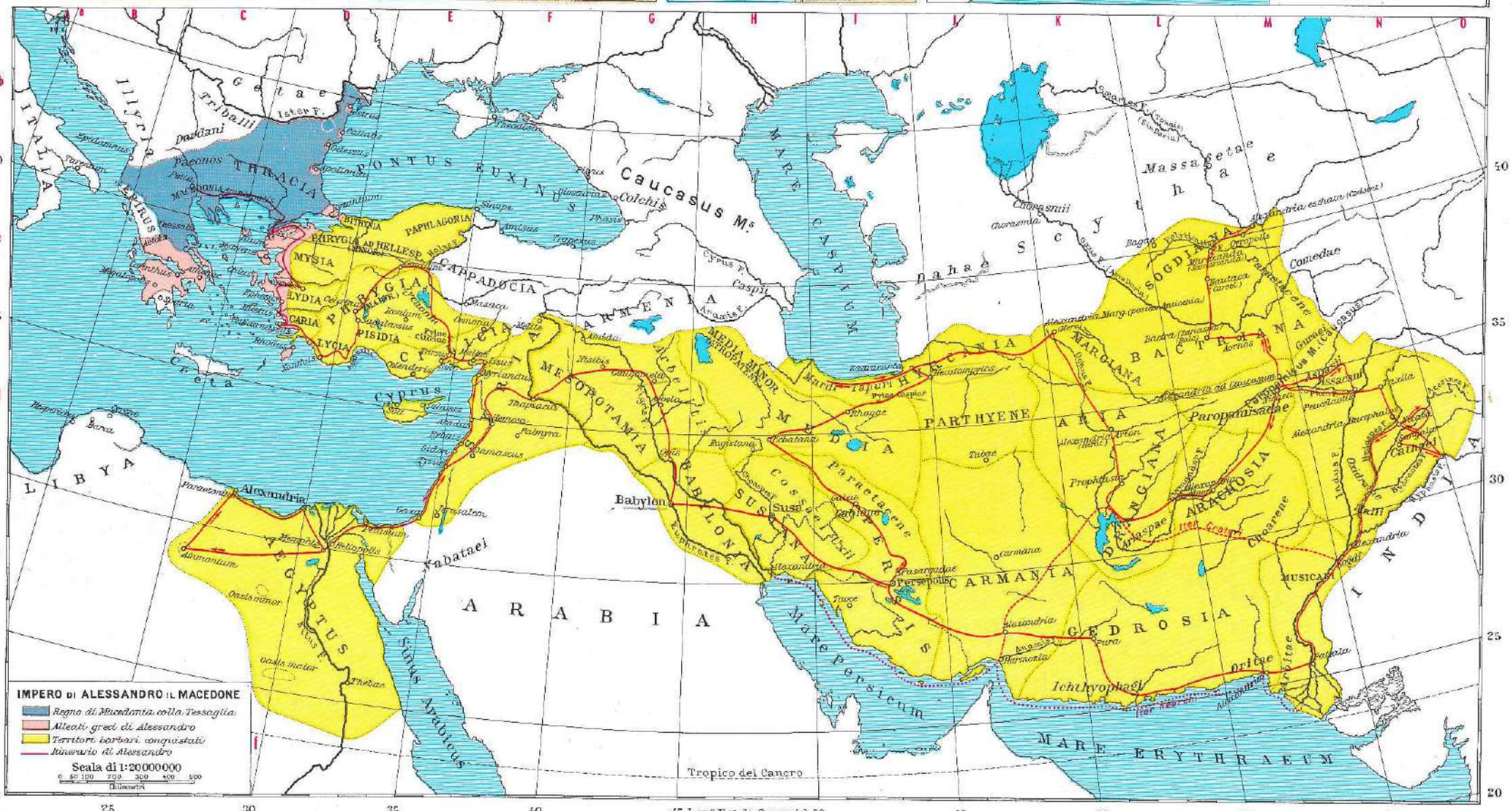

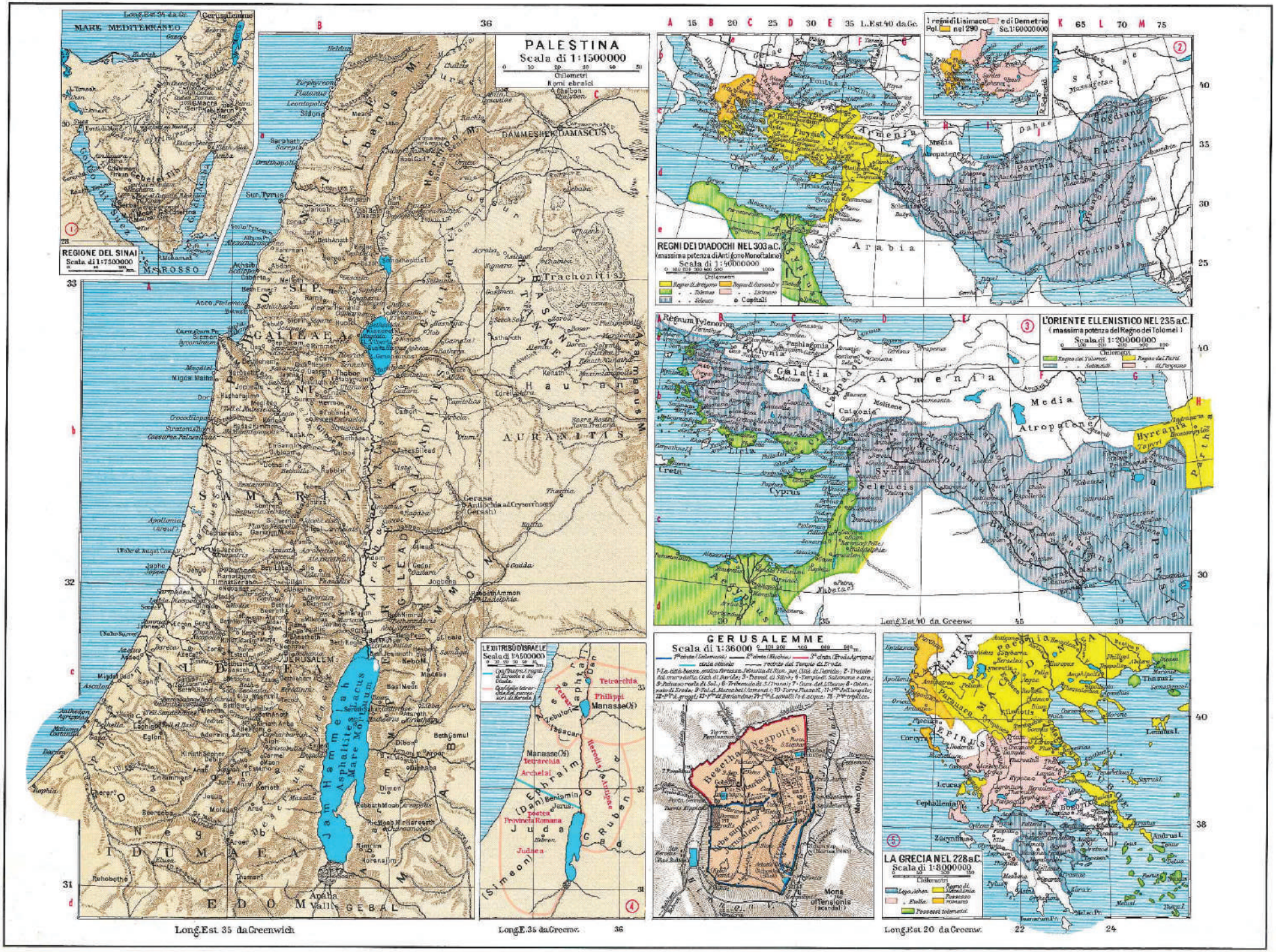

© ISTITUTO GEOGRAFICO DE AGOSTINI S.p.A. - NOVARA

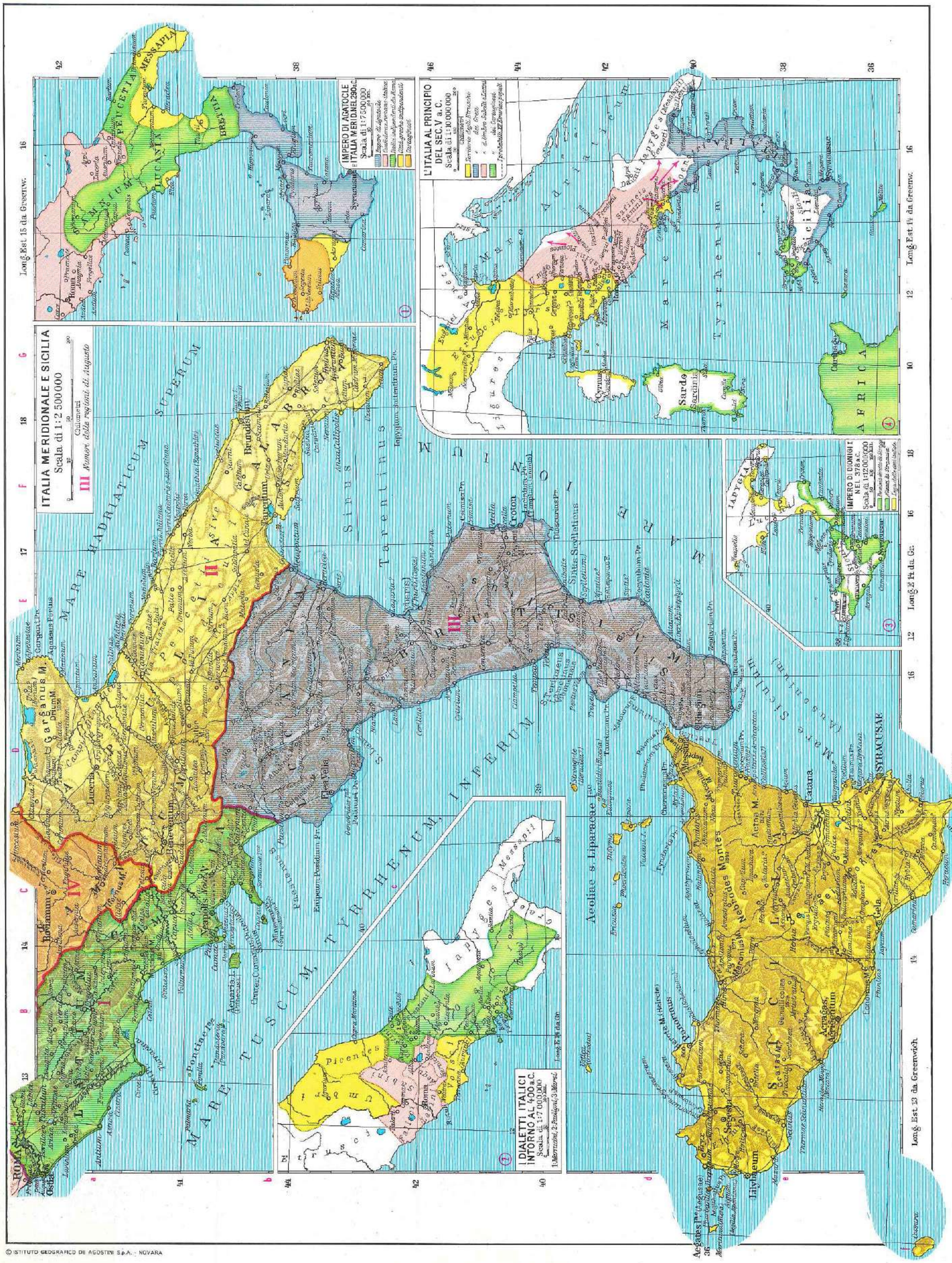
ITALIA MERIDIONALE E SICILIA
Scala di 1:2 500000
III Numeri delle regioni di Augusto
L'ITALIA AL PRINCIPIO DEL SEC. V a.C.
Scala di 1:10 000 000
IMPERO DI AGATOCLE E ITALIA MERIDIONALE NEL 290 a.C.
Scala di 1:7 500 000
IMPERO DI DIONIGI I NEL 378 a.C.
Scala di 1:12 000 000
I DIALETTI ITALICI INTORNO AL 400 a.C.
Scala di 1:7 000 000
Long. Est 15 da Greenw.
Long. Est 14 da Gr.
Long. Est 13 da Greenwich
MARE TYRRHENUM
MARE ADRIATICUM
Aeoliae s. Liparaeae
SYRACUSAE

© ISTITUTO GEOGRAFICO DE AGOSTINI S.p.A. - NOVARA

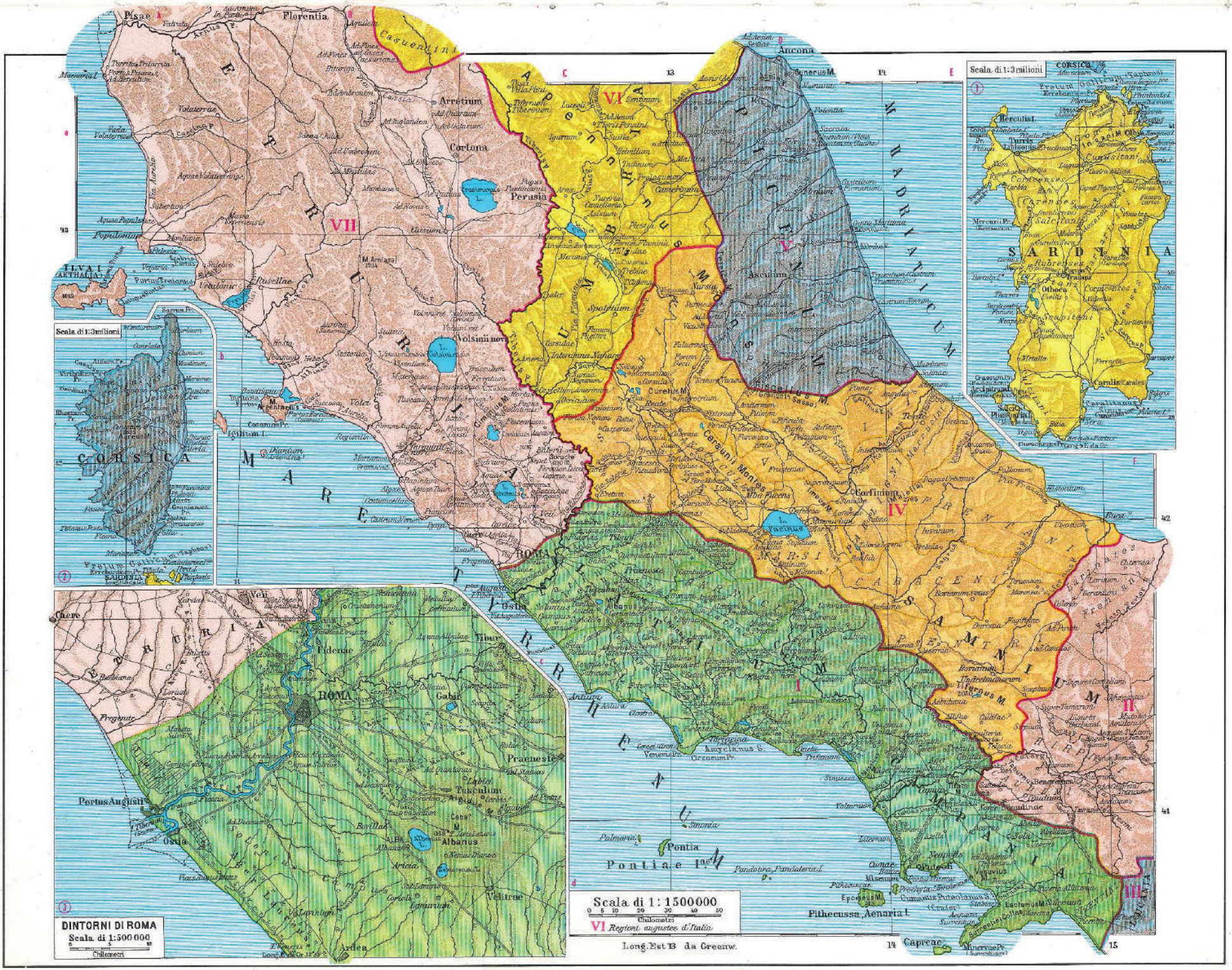

© ISTITUTO GEOGRAFICO DE AGOSTINI S.p.A. - NOVARA

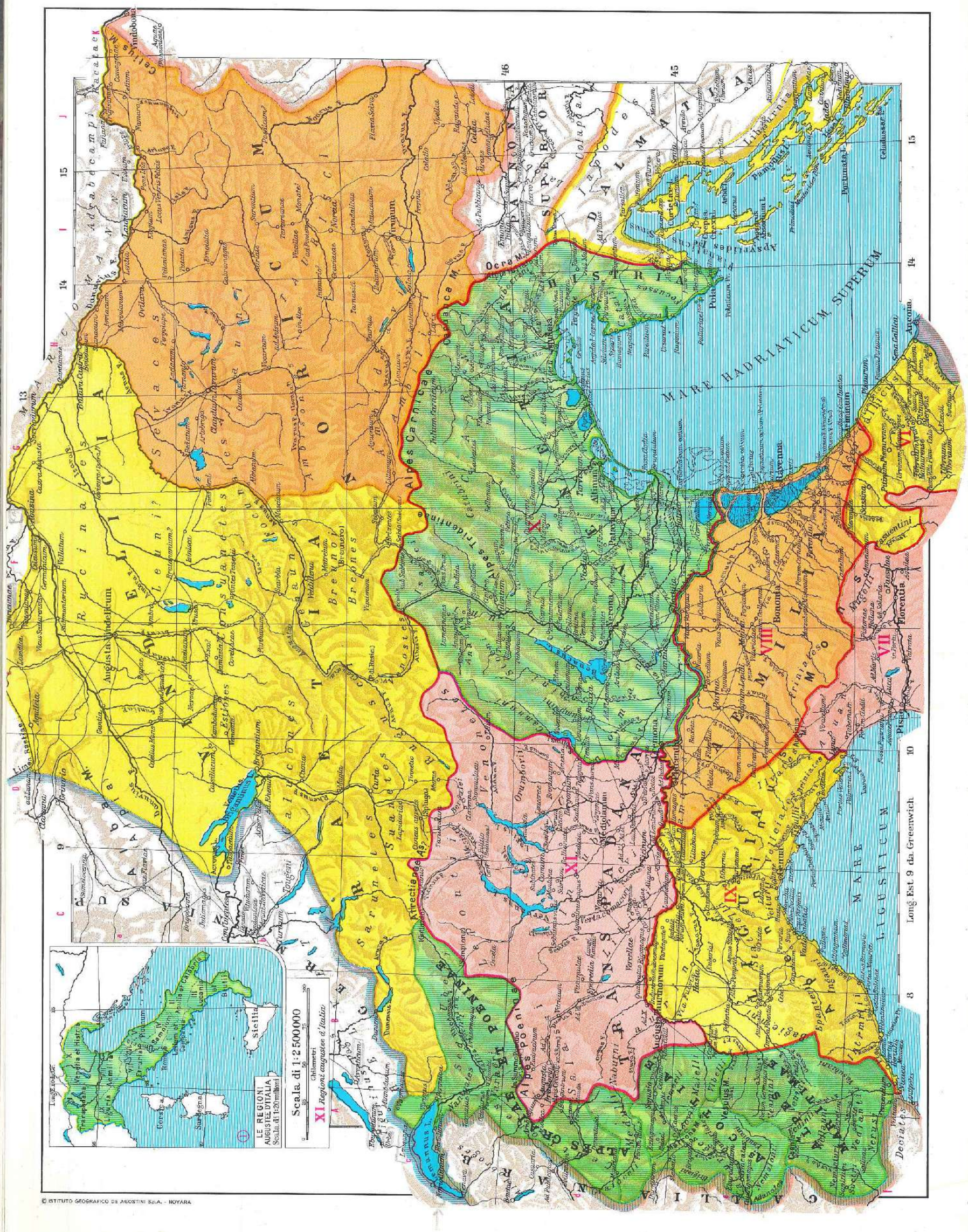
MARE ADRIATICUM SUPERIUM
MARE LIGUSTICUM
Alpes Cottiae
Alpes Graiae
Alpes Poeninae
Alpes Tridentinae
Alpes Carnicae
Alpes Iuliae
Alpes Maritimae
Alpes Penninae
Alpes Lepontiae
Alpes Rhaeticae
Alpes Noricae
Alpes Dinaricae
Alpes Pannonicae
Alpes Dalmatiae
Alpes Apuanae
Alpes Graiae et Penninae
Alpes Poeninae et Lepontiae
Alpes Rhaeticae et Noricae
Alpes Iuliae et Carnicae
Alpes Maritimae et Cottiae
Alpes Tridentinae et Dinaricae
Alpes Pannonicae et Dalmatiae
Alpes Apuanae et Ligusticae
Apennini
Apennini Ligustici
Apennini Tusci
Apennini Umbri
Apennini Picentini
Apennini Samnitici
Apennini Lucani
Apennini Bruttii
Apennini Siculi
Apennini Peloritani
Apennini Aemilii
Apennini Etrusci
Apennini Latini
Apennini Campani
Apennini Apuli
Apennini Calabri
Apennini Salentini
Apennini Ligures
Apennini Tusci et Umbri
Apennini Picentini et Samnitici
Apennini Lucani et Bruttii
Apennini Siculi et Peloritani
Apennini Aemilii et Etrusci
Apennini Latini et Campani
Apennini Apuli et Calabri
Apennini Salentini et Ligures
Alpes Graiae et Penninae
Alpes Poeninae et Lepontiae
Alpes Rhaeticae et Noricae
Alpes Iuliae et Carnicae
Alpes Maritimae et Cottiae
Alpes Tridentinae et Dinaricae
Alpes Pannonicae et Dalmatiae
Alpes Apuanae et Ligusticae
Apennini Ligustici et Tusci
Apennini Umbri et Picentini
Apennini Samnitici et Lucani
Apennini Bruttii et Siculi
Apennini Peloritani et Aemilii
Apennini Etrusci et Latini
Apennini Campani et Apuli
Apennini Calabri et Salentini
Apennini Ligures

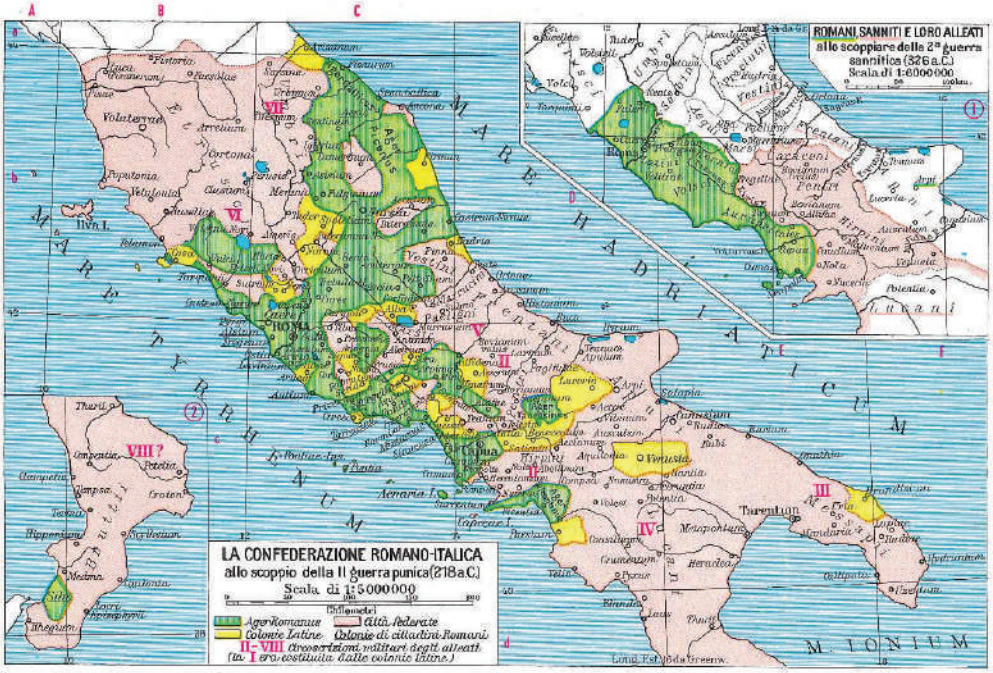

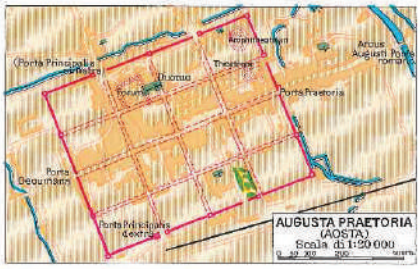

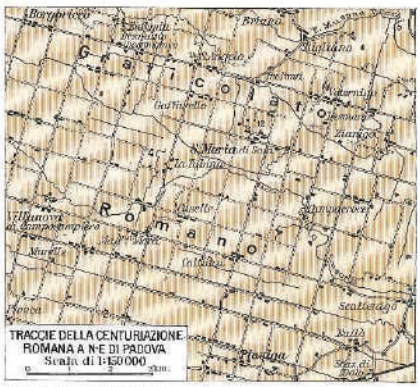

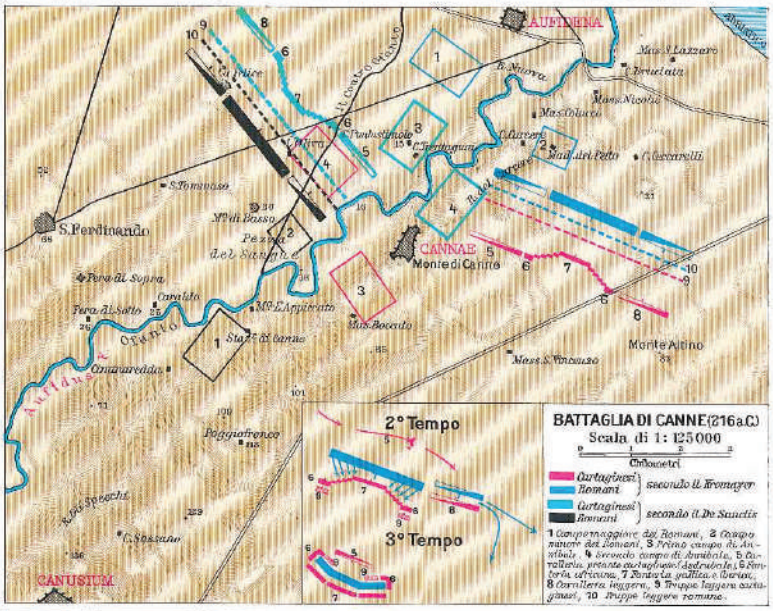
BATTAGLIA DI CANNE (216 a.C.)
Scala di 1: 125000
Chilometri
Cartaginesi
Romani
secondo il Fromagro
secondo il De Sanctis
1 Campo romano dei Romani, 2 Campo romano dei Romani, 3 Primo campo di Annibale, 4 Secondo campo di Annibale, 5 Cartaginesi, presso cui alcuni vedono Asdrubale, 6 Fanteria africana, 7 Fanteria gallica e iberica, 8 Cavalleria leggera, 9 Truppe leggere cartaginesi, 10 Truppe leggere romane.
2° Tempo
3° Tempo
AUFIDUS
CANNAE
CANUSIUM
S. Ferdinando
Monte di Canne
Monte Altino

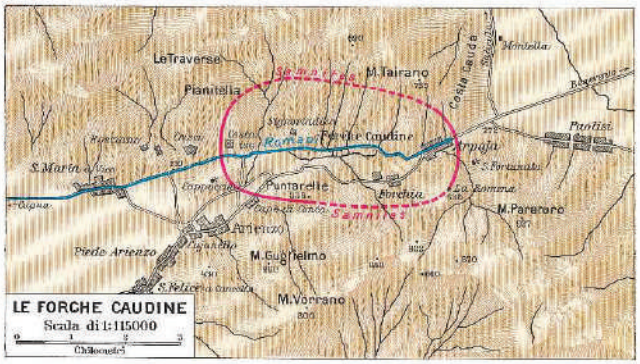

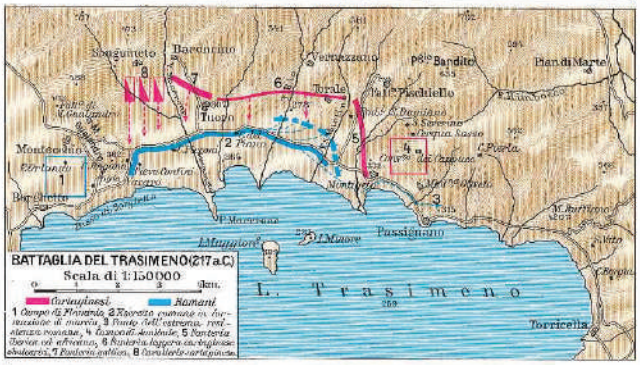

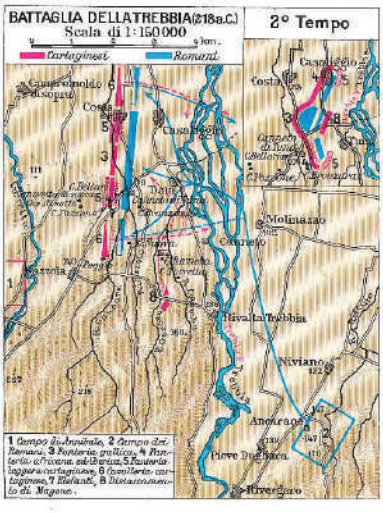

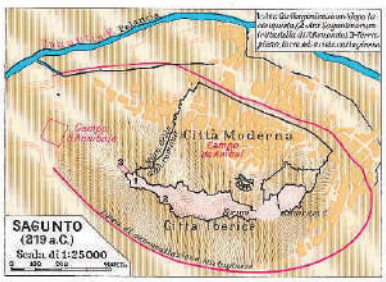

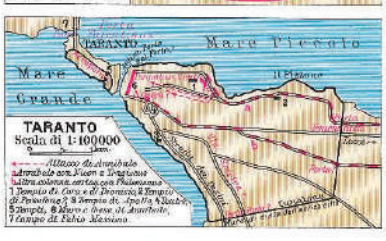

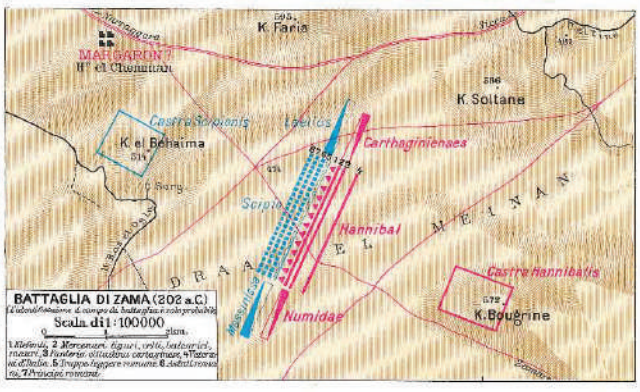

© ISTITUTO GEOGRAFICO DE AGOSTINI S.p.A. - NOVARA

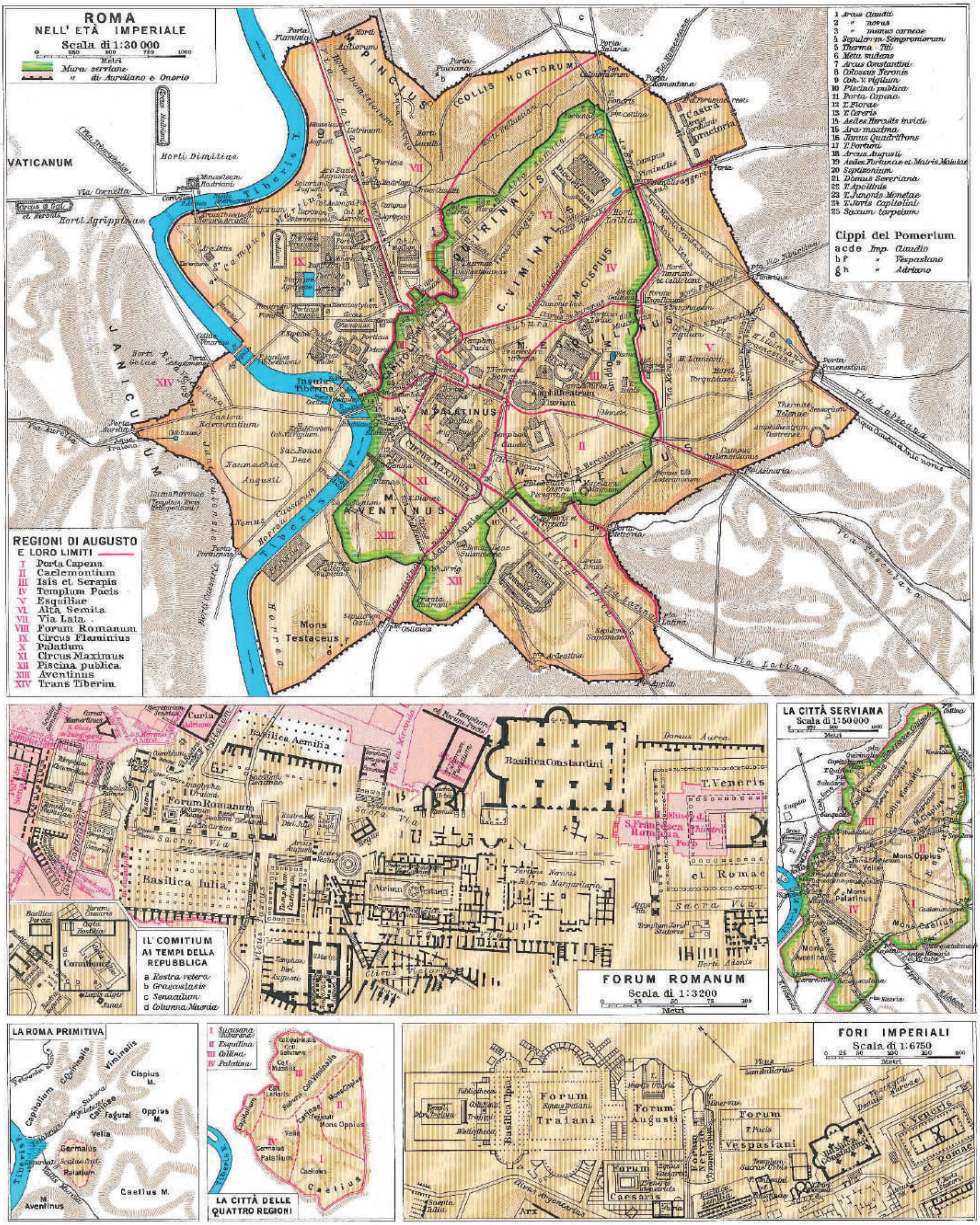

© ISTITUTO GEOGRAFICO DE AGOSTINI S.p.A. - NOVARA

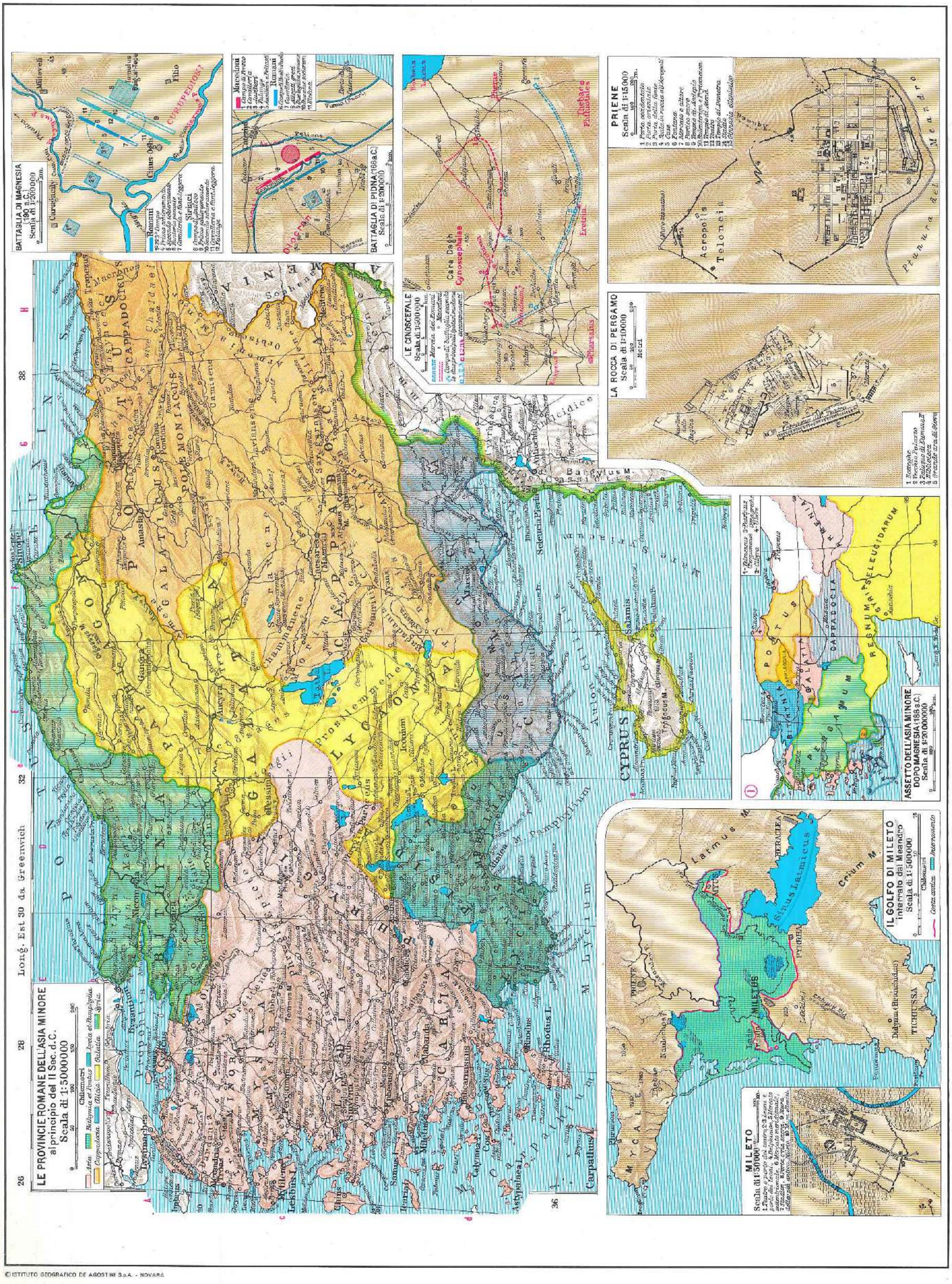

© ISTITUTO GEOGRAFICO DE AGOSTINI S.p.A. - NOVARA

© ISTITUTO GEOGRAFICO DE AGOSTINI S.p.A. - NOVARA

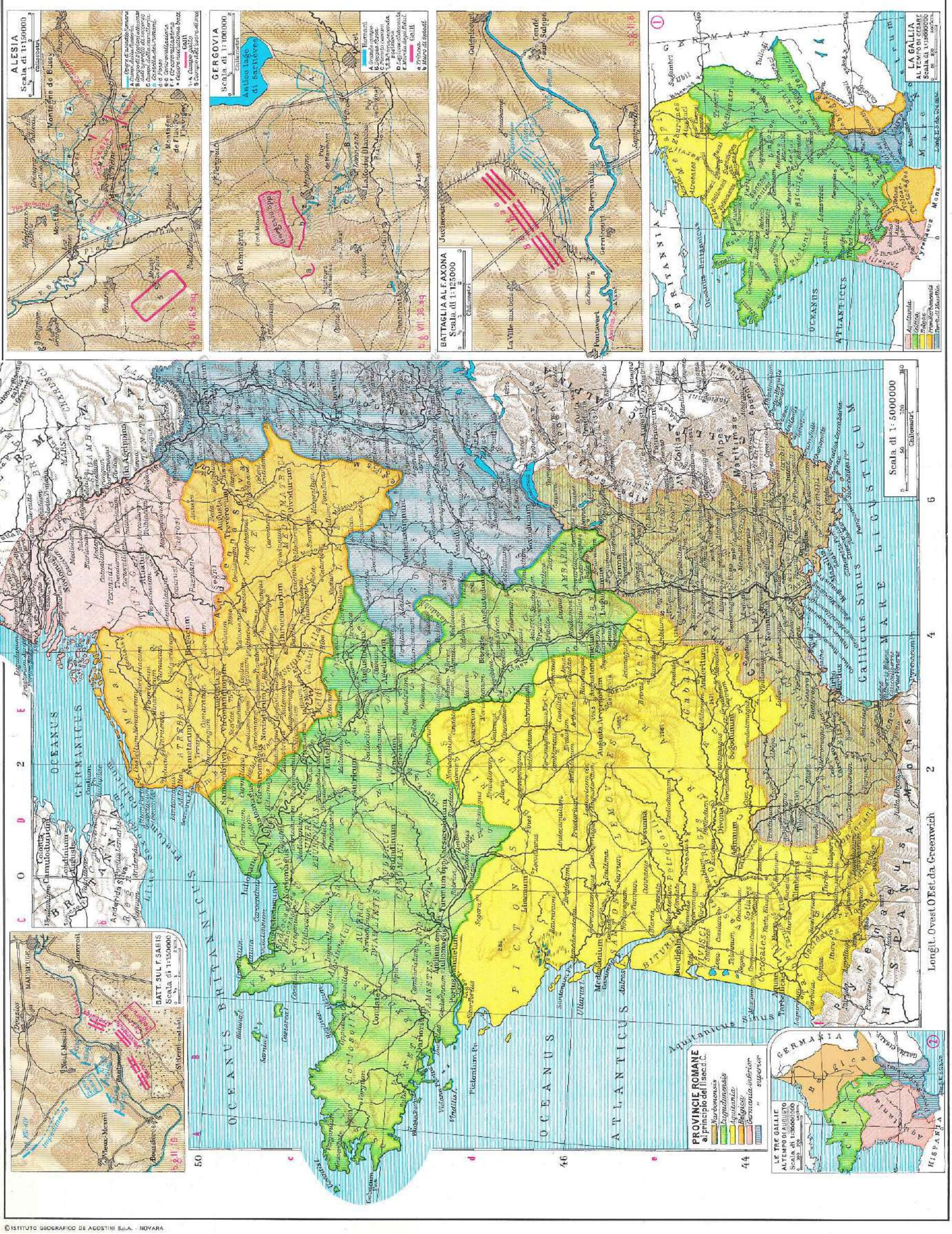

© ISTITUTO GEOGRAFICO DE AGOSTINI S.p.A. - NOVARA

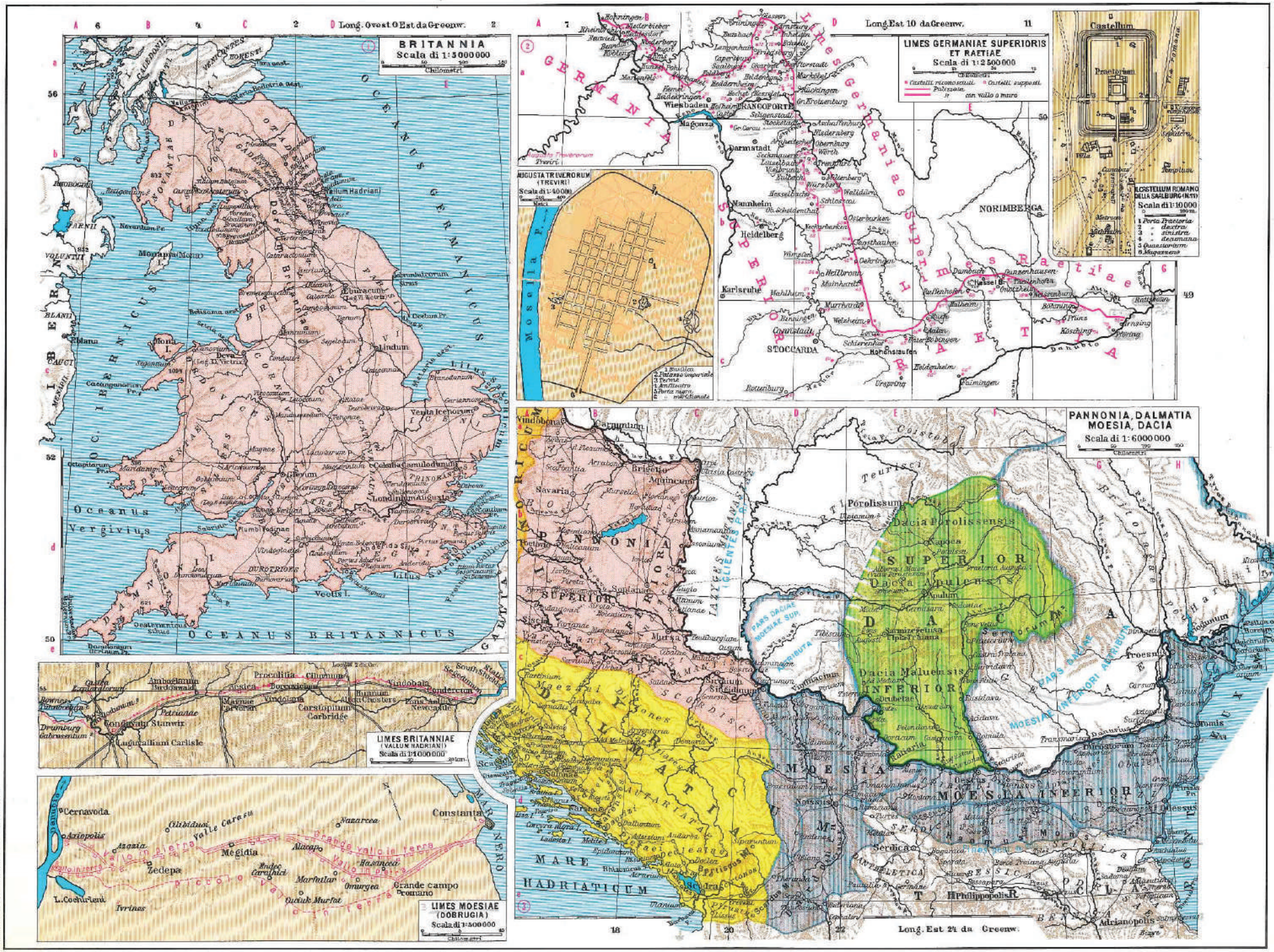

©ISTITUTO GEOGRAFICO DE AGOSTINI S.p.A. - NOVARA

© ISTITUTO GEOGRAFICO DE AGOSTINI S.p.A. - NOVARA

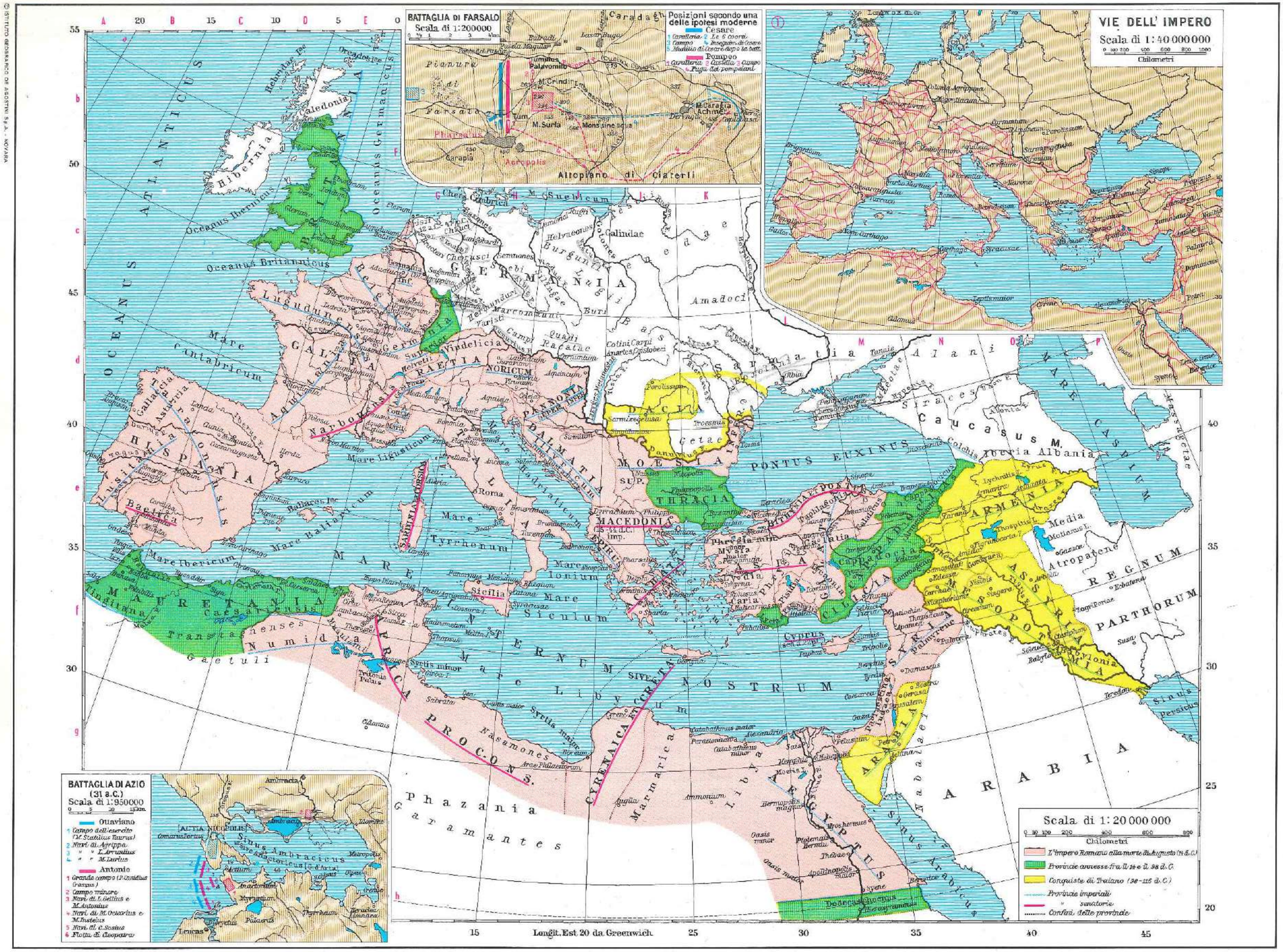
BATTAGLIA DI FARSALO
Scala di 1:200000
Posizioni secondo una delle ipotesi moderne
Cesare
Pompeo
Altopiano di Ciaterli
VIE DELL' IMPERO
Scala di 1:40 000 000
Chilometri
BATTAGLIA DI AZIO
(31 a.C.)
Scala di 1:950000
Ottaviano
Antonio
Scala di 1:20 000 000
Chilometri
L'impero Romano alla morte di Augusto (14 d.C.)
Province annesse fra il 14 e il 98 d.C.
Conquiste di Traiano (98-115 d.C.)
Province imperiali
" senatorie
Confini delle province
Longit. Est 20 da Greenwich
OCEANUS ATLANTICUS
Oceanus Britannicus
Oceanus Germanicus
Mare Cantabricum
Mare Tyrrhenum
Mare Ionium
Mare Siculum
Mare Libycum
Mare Adriaticum
Mare Caspium
Pontus Euxinus
Sinus Arabicus
Sinus Persicus
Hibernia
Caledonia
GERMANIA
GALLIA
HISPANIA
RAETIA
NORICUM
PANNONIA
DALMATIA
ITALIA
DACIA
MOESIA SUP.
MACEDONIA
THRACIA
ASIA
CAPPADOCIA
GALATIA
CILICIA
SYRIA
ARMENIA
Media Atropatene
ASSYRIA
MESOPOTAMIA
REGNUM PARTHORUM
ARABIA
AEGYPTUS
CYRENAICA
PROCONS.
NUMIDIA
MAURETANIA Tingitana
MAURETANIA Caesariensis
Gaetuli
Phazania
Garamantes
Libya Interior
Libya Marmarica
Cyprus
Dodecaschoenus
Baetica
Lusitania
Aquitania
Belgica
Germania Superior
Germania Inferior
Britannia
Iberia
Albania
Colchis
Cappadocia
Galatia
Pamphylia
Lycia
Caria
Phrygia
Bithynia
Thracia
Macedonia
Epirus
Thessalia
Achaia
Creta
Sicilia
Sardinia et Corsica
Baleares
Caledonia
Hibernia
Britannia
Germania
Gallia
Hispania
Italia
Dacia
Moesia
Pannonia
Noricum
Raetia
Asia
Syria
Arabia
Aegyptus
Africa
Numidia
Mauretania
Cyrenaica
Parthia
Armenia
Assyria
Mesopotamia
Media
Iberia
Albania
Colchis
Cappadocia
Galatia
Cilicia
Pamphylia
Lycia
Caria
Phrygia
Bithynia
Thracia
Macedonia
Epirus
Thessalia
Achaia
Creta
Cyprus
Sicilia
Sardinia et Corsica
Baleares
Baetica
Lusitania
Aquitania
Belgica
Germania Superior
Germania Inferior
Britannia
Caledonia
Hibernia
Oceanus Atlanticus
Oceanus Britannicus
Oceanus Germanicus
Mare Cantabricum
Mare Tyrrhenum
Mare Ionium
Mare Siculum
Mare Libycum
Mare Adriaticum
Mare Caspium
Pontus Euxinus
Sinus Arabicus
Sinus Persicus
Phazania
Garamantes
Libya Interior
Libya Marmarica
Cyrenaica
Africa Proconsularis
Numidia
Mauretania Caesariensis
Mauretania Tingitana
Gaetuli
Dodecaschoenus
Aegyptus
Arabia
Syria
Parthia
Armenia
Assyria
Mesopotamia
Media Atropatene
Regnum Parthorum

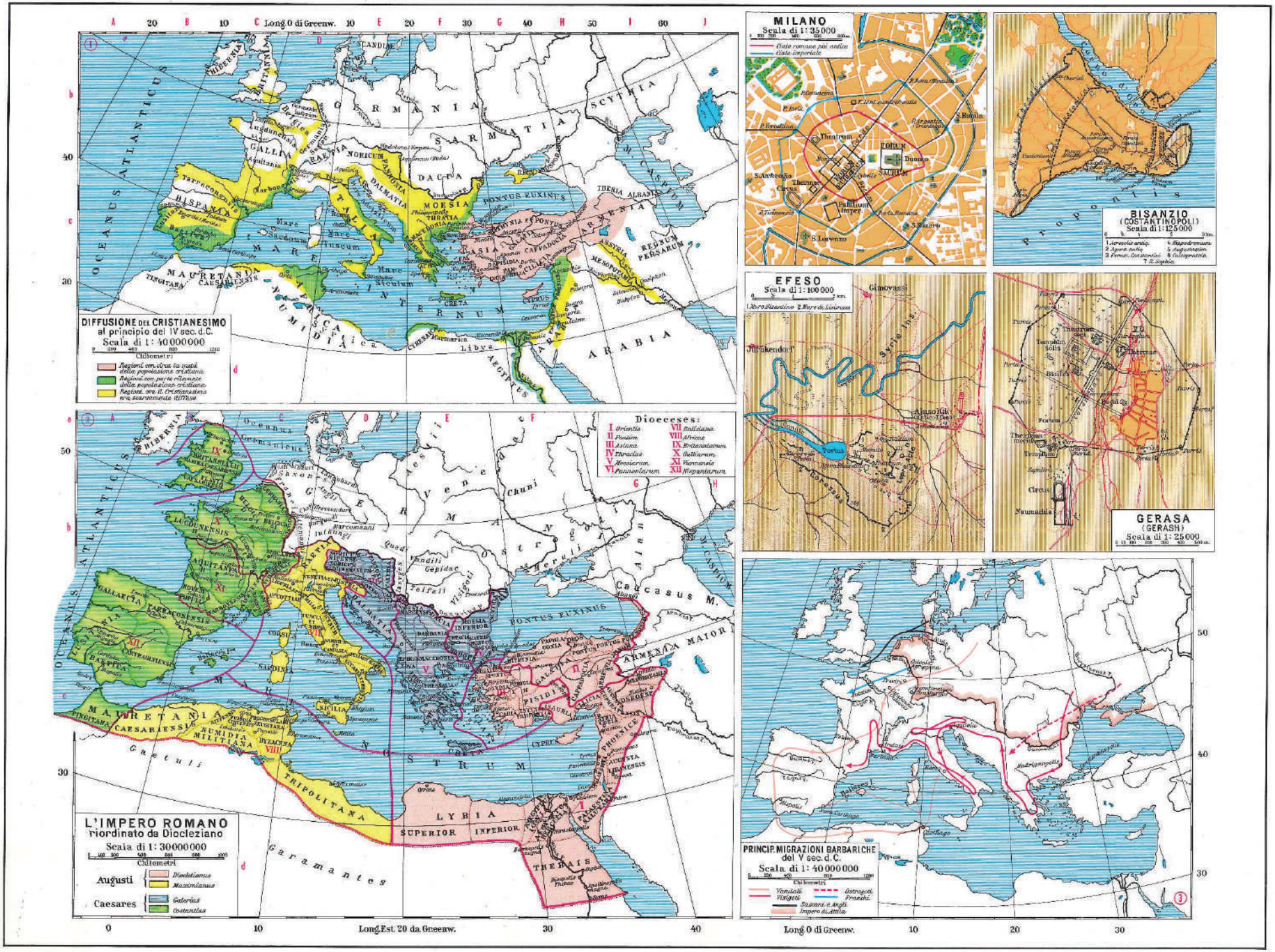

© ISTITUTO GEOGRAFICO DE AGOSTINI S.p.A. - NOVARA

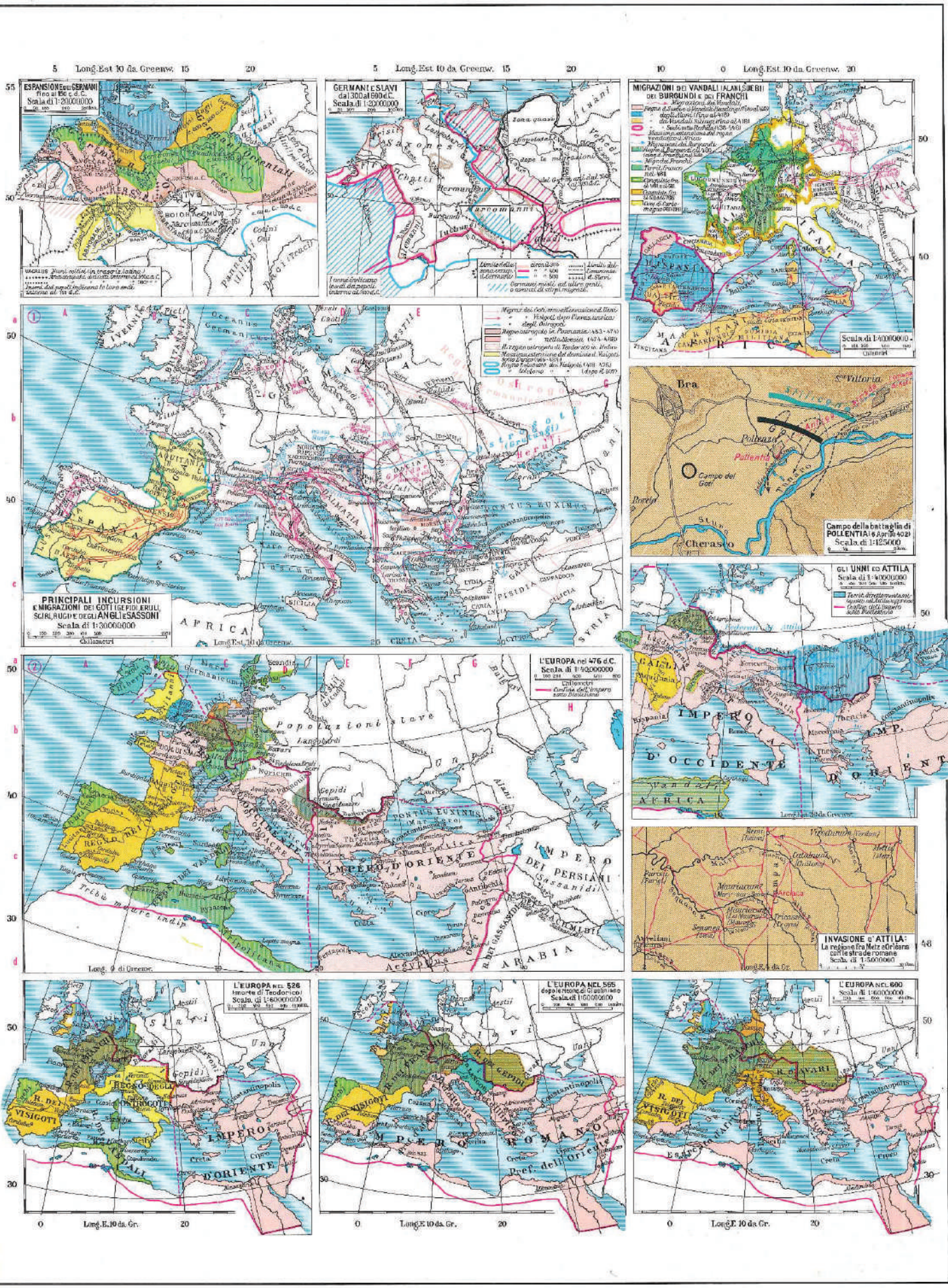
ESPANSIONE DEI GERMANI fino al 150 d.C.
Scala di 1:20000000
GERMANI E SLAVI dal 300 al 600 d.C.
Scala di 1:20000000
MIGRAZIONI DEI VANDALI (ALANI, SUEBI) DEI BURGUNDI E DEI FRANCHI
Scala di 1:40000000
PRINCIPALI INCURSIONI E MIGRAZIONI DEI GOTI (GEPIDI, ERULI, SCIRI, RUGI E DEGLI ANGLI E SASSONI
Scala di 1:30000000
Campo della battaglia di POLLENTIA (6 Aprile 402)
Scala di 1:125000
GLI UNNI ED ATTILA
Scala di 1:40000000
L'EUROPA nel 476 d.C.
Scala di 1:40000000
INVASIONE di ATTILA: La regione fra Metz e Orléans con le strade romane
Scala di 1:5000000
L'EUROPA nel 526 (morte di Teodorico)
Scala di 1:60000000
L'EUROPA nel 565 dopo le conq. di Giustiniano
Scala di 1:60000000
L'EUROPA nel 600
Scala di 1:60000000
IMPERO D'OCCIDENTE
IMPERO D'ORIENTE
IMPERO ROMANO
VISIGOTI
OSTROGOTI
VANDALI
FRANCHI
ANGLI E SASSONI
Long. E 10 da Greenw.
Long. E da Gr.

© ISTITUTO GEOGRAFICO DE AGOSTINI S.p.A. - NOVARA

©ISTITUTO GEOGRAFICO DE AGOSTINI S.p.A. - NOVARA

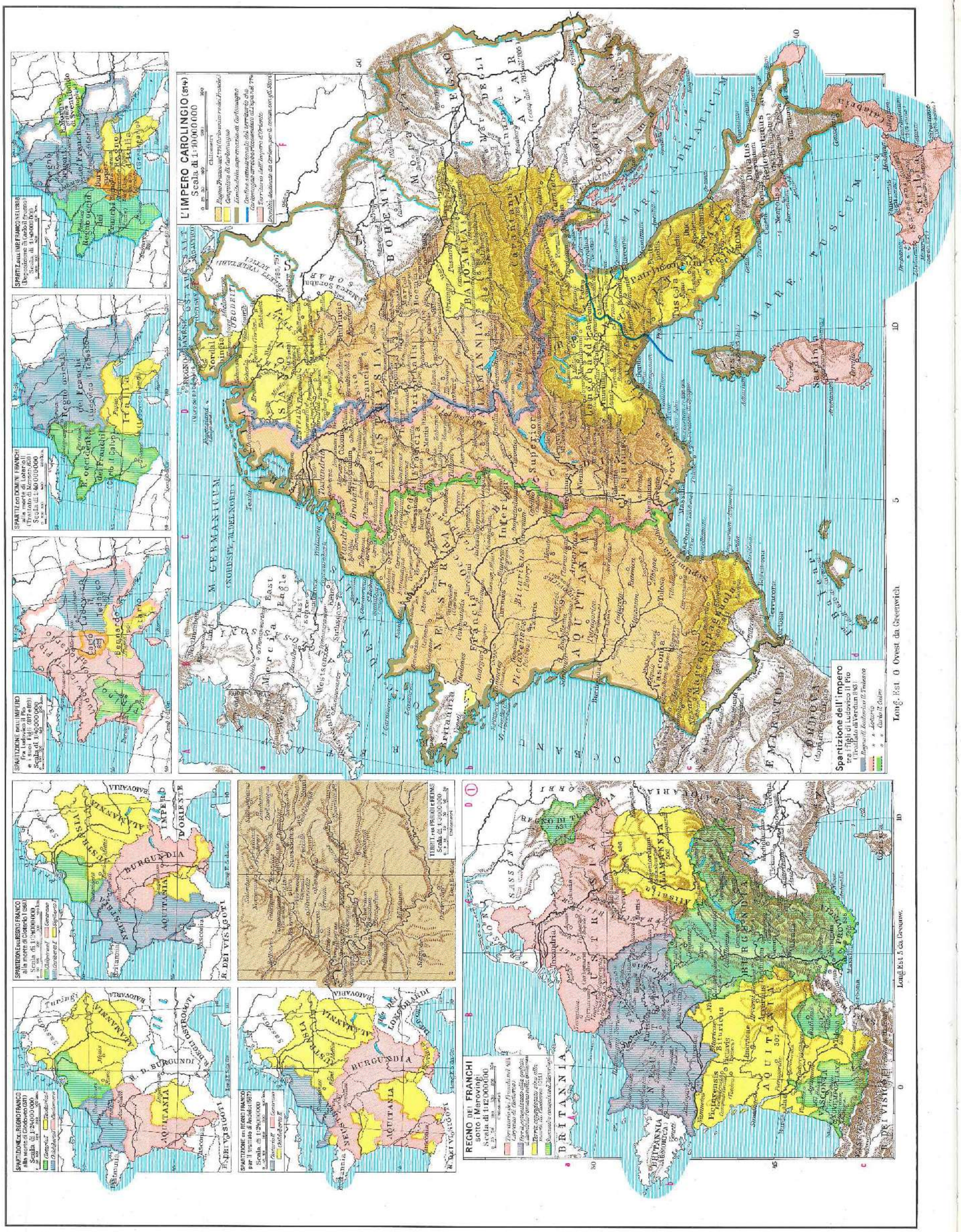
L'IMPERO CAROLINGIO (814)
Scala di 1:10000000
REGNO DEI FRANCHI sotto i Merovingi
Scala di 1:12000000
Spartizione dell'impero tra i figli di Ludovico il Pio
Long. Est 0 Ovest da Greenwich
Long. Est 5 Ovest da Greenwich
Long. Est 10 Ovest da Greenwich
SPARTIZIONE DELL'IMPERO (Partizione di Lotario I, Ludovico il Germanico e i suoi figli (817 e 839)
Scala di 1:40000000
SPARTIZIONE DEI DOMINI FRANCHI (Trattato di Meersen, 870)
Scala di 1:50000000
SPARTIZIONE DEL REGNO FRANCO alla morte di Clodoveo I (561)
Scala di 1:25000000
SPARTIZIONE DEL REGNO FRANCO alla morte di Clotario I (561)
Scala di 1:25000000
SPARTIZIONE DEL REGNO FRANCO (511)
Scala di 1:25000000
SPARTIZIONE del REGNO FRANCO dal trattato di Andelot (587)
Scala di 1:25000000
TERRITOIRES PERDUS REIMS
Scala di 1:3000000
BRITANNIA
AQUITANIA
BURGUNDIA
ALAMANNIA
AUSTRASIA
NEUSTRIA
REGNO DI TEODORICO
R. DEI VISIGOTI
R. DEI BURGUNDI
R. DEI LONGOBARDI
IMPERO D'ORIENTE

©ISTITUTO GEOGRAFICO DE AGOSTINI S.p.A. - NOVARA

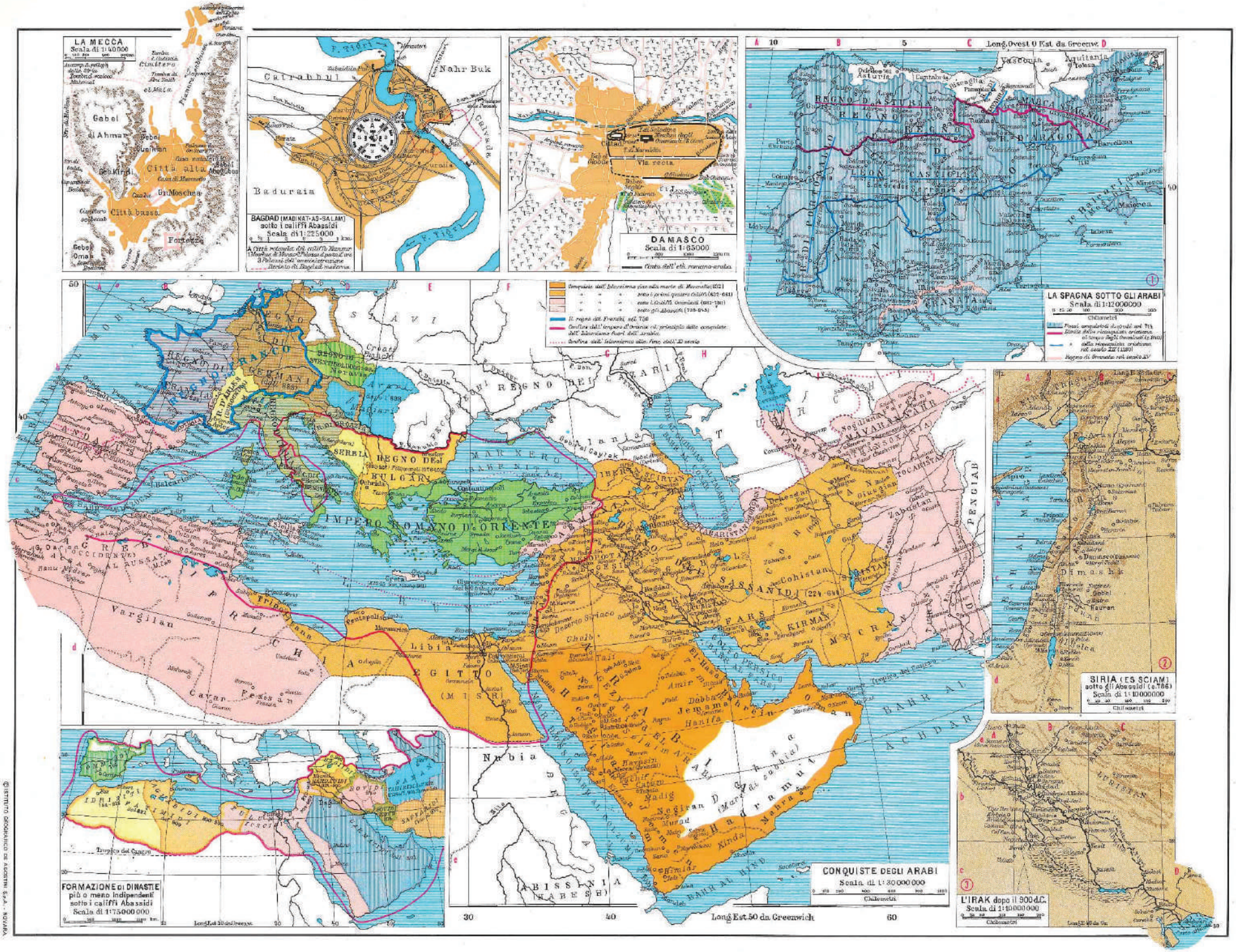

©ISTITUTO GEOGRAFICO DE AGOSTINI S.p.A. - NOVARA